



A topographic map of Southeast Asia, showing the Malay Peninsula, Sumatra, and the Indonesian archipelago. The map uses a color gradient from green (low elevation) to yellow and brown (higher elevation). A legend in the top right corner indicates elevation ranges: 0-50m, 50-100m, 100-200m, and 200-500m. It also provides statistics: Sea level (m), Land area: $8.50 \times 10^6 \text{ km}^2$, and Forested area: $4.25 \times 10^6 \text{ km}^2$. The text 'GSEA INTELLIGENCE' is overlaid in large, bold, black letters, with 'GSEA' in blue, green, and red.

GSEA INTELLIGENCE

MIB

Monthly Intelligence Briefing October 2020

For further information please contact Mark Harris at:

+65 9620 7698 (Singapore)

+66 637861872 (Chiang Mai)

mark.harris@gsea-intelligence.com

www.gsea-intelligence.com

MIB Monthly Intelligence Briefing October 2020

INTRODUCTION

The Monthly Intelligence Briefing (MIB) represents a combination of an “old school” scouting report and a graphics-based in-depth analysis of current activities, currently covering Indonesia. This is issued on a monthly basis, adding unique detail to coverage that may or may not be available elsewhere.

October 2020

























































Please consult the accompanying spreadsheets for full data support and enjoy the current analysis feature, one of which is new with every monthly bulletin.

MIB Monthly Intelligence Briefing October 2020

CONTENTS

- [Bid Rounds](#) (pages 4-5)
- [Asset Awards](#) (page 6)
- [Current Asset Availability](#) (pages 7-11)
- [Asset & Company Transactions](#) (page 12)
- [Production Asset Extensions & Amendments](#) (pages 13-16)
- [Relinquishments & Terminations](#) (pages 17-18)
- [Active & Completed Seismic Acquisition](#) (pages 19-23)
- [Planned Seismic Acquisition](#) (1 featured survey, pages 24-25)
- [Active & Completed Exploration Drilling](#) (pages 26-39)
- [Planned Exploration Drilling](#) (3 featured wells, pages 40-43)
- [Active & Completed Development Drilling](#) (pages 44-45)
- [Production](#) (pages 46-49)
- New Fields Onstream (not featured this month)
- [Planned Field Developments](#) (1 featured development, pages 50-51)
- [Indonesia Crude Price \(ICP\) Tracking](#) (page 52)
- [Also in the News...October 2020](#) (pages 53-54)
- ❖ *Plus full data tables in accompanying spreadsheet*
- ❖ *Plus monthly Indonesia Upstream Analysis feature*

									
1	2	3	4	5	6	7	8	9	10
									
11	12	13	14	15	16	17	18	19	20
									
21	22	23	24	25	26	27	28	29	30
									
31	32	33	34	35	36	37	38	39	40
									
41	42	43	44	45	46	47	48	49	50
									
51	52	53	54						